NTS

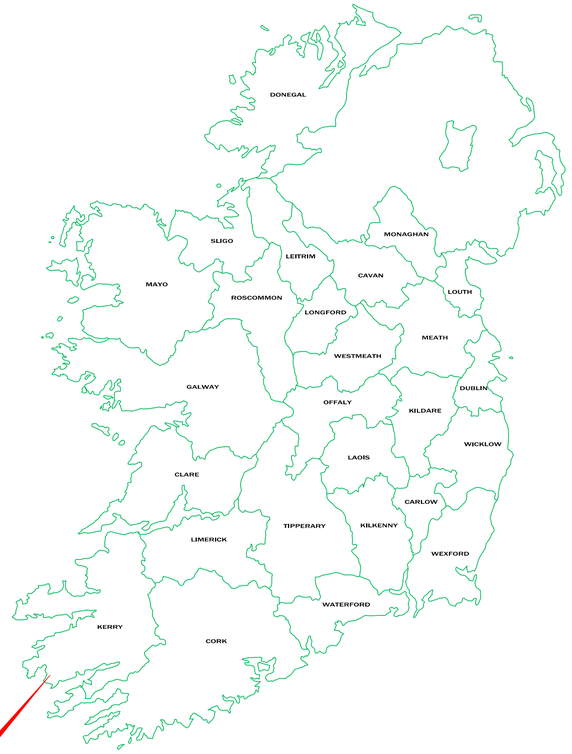

Site Location:
N70 Waterville to Ballybrack

NTS

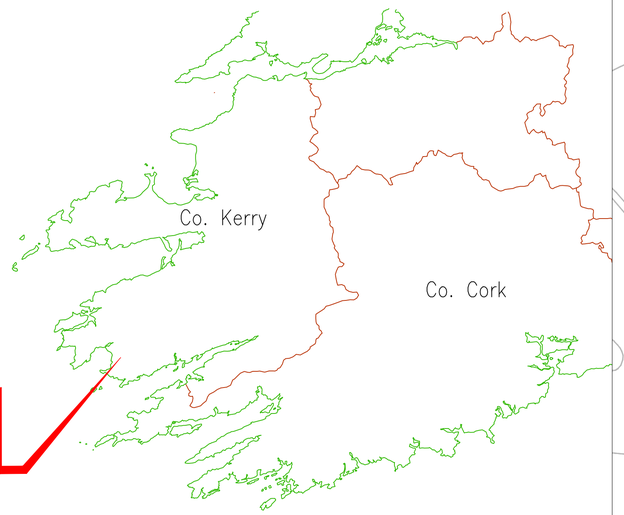

Site Location:
N70 Waterville to Ballybrack

1:1000

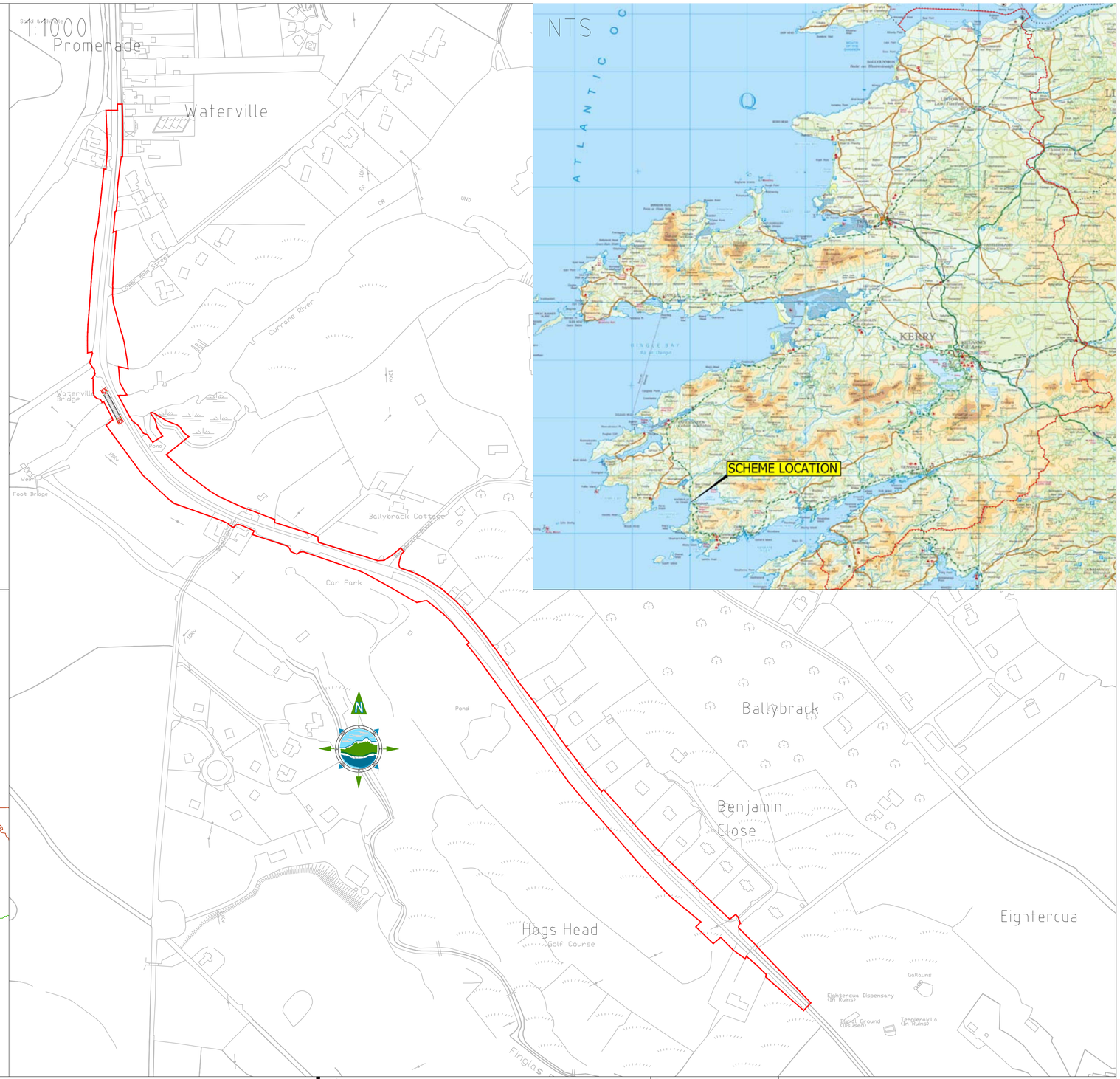

NTS

Rev	Date	Description	By	Chkd.
	Dec 2025	PLANNING CONSENT	TI	JOF
	Oct 2025	FOR REVIEW AND COMMENT	TI	JOJF
	May 2025	FOR CONSULTATION	TI	JOF

Client: Comhairle Contae Chiarraí Kerry County Council

Kerry County Council

Project: N70 Waterville to Ballybrack Road Improvement Scheme

Title: Regional Site Location

Prepared by: T.I

Checked: J.O'F.

Date: Dec 2025

Project Director: Michael McDonnell

Drawing Status: Planning Consent

Scale @ A1: As Shown

TOBIN CONSULTING ENGINEERS

Galway Office
Fairgreen House, Fairgreen Road,
Galway,
H91 AXK8,
Ireland.

Tel: +353 (0)91 565 211
www.tobin.ie

TOBIN Consulting Engineers will not be liable for any use of this document for any purpose other than that for which it was originally prepared and provided. Except where specifically and explicitly agreed in writing by TOBIN Consulting Engineers, as copyright holder, no part of this document may be reproduced or transmitted in any form and this document shall not be relied upon by any third party for any purpose.

Drawing No.: 11045-2000

Revision: C

Ordnance Survey Ireland Licence number 2025/08/CCMA/Kerry County Council © Ordnance Survey Ireland Government of Ireland